

CHOWAN COUNTY

HIGH FREQUENCY CRASH LOCATIONS

January 1, 2007 to
December 31, 2011



Washington County Comprehensive Transportation Plan **Working Map**

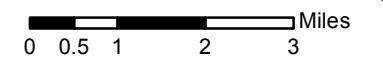
Crash Intersections

- 50 and above
- 40 to 49
- 30 to 39
- 20 to 29
- 10 to 19
- 4 to 9

Crash Sections

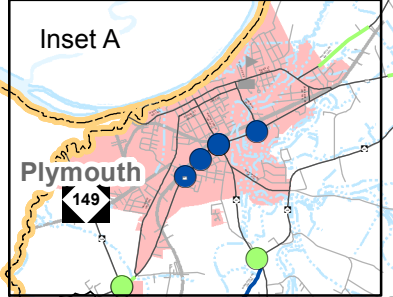
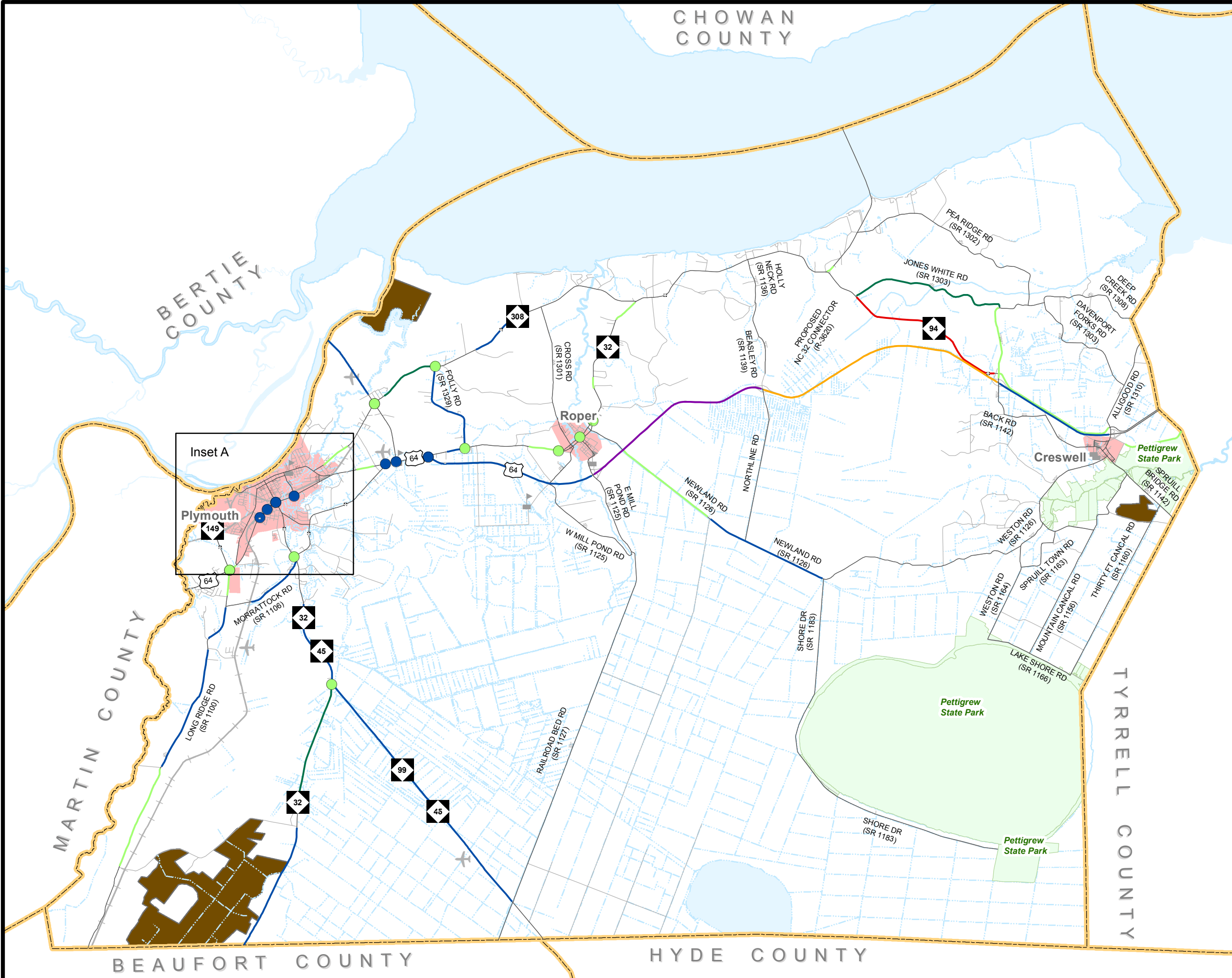
- 50 and above
- 40 to 49
- 30 to 39
- 20 to 29
- 10 to 19
- 4 to 9
- Study Roads
- Roads

- Schools
- Airports
- Railroads
- Rivers and Streams
- Water Bodies
- Municipal Boundaries
- County Boundary



Base map date:

Refer to CTP document for more details



HIGH FREQUENCY CRASH LOCATIONS

Inset A



Washington County Comprehensive Transportation Plan Working Map

Crash Intersections


- ◆ 50 and above
- ▲ 40 to 49
- 30 to 39
- 20 to 29
- 10 to 19
- 4 to 9

Crash Sections

- 50 and above
- 40 to 49
- 30 to 39
- 20 to 29
- 10 to 19
- 4 to 9

- Study Roads
- Roads

- Schools
- Airports
- Railroads
- Rivers and Streams
- Water Bodies
- Municipal Boundaries
- County Boundary



Base map date:

Refer to CTP document for more details

